





LEGEND

- Salmon Viewing ★
- Boat Launch 
- Driving Route 
- Harrison Park 
- Grey Sauble Conservation Lands 

POINTS OF INTEREST

- 1 Visitor Information
- 2 Tom Thomson Art Gallery
- 3 Farmers' Market
- 4 Mill Dam & Fish Ladder
- 5 Harrison Park Inn Restaurant
- 6 Grey Sauble Administration Centre
- 7 Inglis Falls

SALMON VIEWING & INTERPRETIVE PLAQUES

- ★ Mill Dam & Fish Ladder
N 44 33.578
W80 56.656
- ★ Harrison Park
N 44 32.732
W80 56.193
- ★ Spawning Channels
N 44 32.075
W80 55.963